
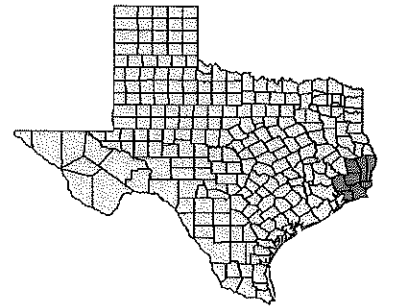


Preliminary Construction Projects (September 2025-August 2027)

CSJ	CCSJ	HIGHWAY	COUNTY	LIMITS FROM	LIMITS TO	DESCRIPTION	ESTIMATE	LET DATE
0064-08-064		US 96	Jasper	RE 255, SOUTH	FM 2799	2026 Seal Coat-US 96 (RE 255, SOUTH TO FM 2799)	\$3,268,856	25-Sep
0065-01-060		US 96	Jasper	150' SOUTH OF US 190, SOUTH	0.39 MILES SOUTH OF US 190	2026 Seal Coat-US 96 (150' SOUTH OF US 190, SOUTH TO US 190)	\$45,572	25-Sep
0065-01-061		US 96	Jasper	FM 2799, SOUTH	US 190	2026 Seal Coat-US 96(FM 2799, SOUTH TO US 190)	\$75,429	25-Sep
0065-14-030		BU 96F	Hardin	US 96, WEST	FM 92	2026 Seal Coat-BU 96F(US 96, WEST TO FM 92)	\$113,802	25-Sep
0177-03-107		US 59	Liberty	TURNAROUND	RIVER STREET	2026 Seal Coat-US 59 FR (TURNAROUND TO RIVER STREET)	\$34,879	25-Sep
0177-03-108		US 59	Liberty	TURNAROUND	BU 105	2026 Seal Coat-US 59 FR (TURNAROUND TO BU 105)	\$33,773	25-Sep
0213-06-045		US 190	Tyler	0.299 MILES WEST OF FM 256, EAST	1.023 MILES WEST OF US 69	2026 Seal Coat - US 190	\$556,758	25-Sep
0213-08-099		US 190	Jasper	330' WEST of FM 777 (Airport), EAST	0.17 MILES WEST of RR OVERPASS	2026 Seal Coat - US 190	\$552,315	25-Sep
0214-01-038		SH 63	Jasper	US 190, EAST	0.156 MILES EAST OF US 190	2026 Seal Coat-SH 63(US 190-0.16miEAST)	\$15,502	25-Sep
0244-02-101		SH 63	Jasper	0.2 MILES WEST OF FM 2799, EAST	US 190	2026 Seal Coat-SH 63 (0.2 MILES WEST OF FM 2799, EAST TO US 190)	\$361,420	25-Sep
0244-02-102		SH 63	Jasper	ANGELINA COUNTY LINE, SOUTH	0.20 MILES WEST OF FM 2799	2026 Seal Coat-SH 63 (ANGELINA COUNTY LINE, SOUTH TO FM 2799)	\$1,187,206	25-Sep
0244-03-065		US 190	Jasper	BNSF RR OVERPASS, EAST	US 190	2026 Seal Coat-US 190 (BNSF RR OVERPASS, EAST TO US 190)	\$25,858	25-Sep
0244-04-060		SH 124	Jefferson	0.1 MILES SOUTH OF FM 365, SOUTH	SH 73	2026 Seal Coat-SH 124 (0.1 MILES SOUTH OF FM 365, SOUTH TO SH 73)	\$1,123,200	25-Sep
0368-02-048	0064-08-064	SH 146	Liberty	POLK COUNTY LINE, SOUTH	FM 787	2026 Seal Coat-SH 146 (POLK COUNTY LINE, SOUTH TO FM 787)	\$721,587	25-Sep
0388-02-071		SH 12	Newton	ORANGE COUNTY LINE, EAST	SH 87	2026 Seal Coat-SH 12 (ORANGE COUNTY LINE, EAST TO SH 87)	\$340,998	25-Sep
0499-02-032		SH 82	Jefferson	SH 73, SOUTH	SH 87	2026 Seal Coat- SH 82	\$267,152	25-Sep
0508-04-195		SH 326	Hardin	SH 105, SOUTH	JEFFERSON COUNTY LINE	2026 Seal Coat-SH 326 (SH105, SOUTH TO JEFFERSON COUNTY LINE)	\$690,495	25-Sep
0508-05-031		SH 327	Hardin	US 69, EAST	S. 19TH STREET	2026 Seal Coat-SH 327 (US 69, EAST TO S. 19TH STREET)	\$585,522	25-Sep
0601-01-065		FM 105	Orange	JASPER COUNTY LINE, SOUTH	FM 2802	2026 Seal Coat-FM 105 (JASPER COUNTY LINE, SOUTH TO FM 2802)	\$254,928	25-Sep
0602-01-049		FM 105	Orange	FM 1131, SOUTH	FM 1132	2026 Seal Coat-FM 105 (FM 1131, SOUTH TO FM 1132)	\$452,902	25-Sep
0710-02-069		FM 418	Hardin	BU 96, EAST	FM 92	2026 Seal Coat-FM 418 (BU 96, EAST TO FM 92)	\$55,269	25-Sep
0710-02-070		FM 365	Jefferson	0.1 MILES EAST OF SH 124, EAST	0.1 WEST OF SS 93(LEAVE OUT LEVEE GAP)	2026 Seal Coat-FM 365 (0.1 MILES EAST OF SH 124, EAST TO 0.1 WEST OF SS 93(LEAVE OUT LEVEE GAP))	\$565,116	25-Sep
0784-01-052		FM 563	Liberty	1.4 MILES SOUTH OF US 90, SOUTH	FM 770	2026 Seal Coat (1.4 MILES SOUTH OF US 90, SOUTH TO FM 770)	\$150,846	25-Sep
0932-01-119		FM 565	Chambers	SL 207, EAST	EAGLE DRIVE	2026 Seal Coat-FM 565 (SL 207, EAST TO EAGLE DRIVE)	\$1,218,304	25-Sep
1023-02-055		FM 3514	Jefferson	50' EAST OF SS 93, EAST	200' WEST OF US 69 FRONTAGE ROAD	2026 Seal Coat-FM 3514 (50' EAST OF SS 93, EAST TO 200' WEST OF US 69 FRONTAGE ROAD)	\$702,315	25-Sep
1024-01-089		US 190	Newton	JASPER COUNTY LINE, EAST	SH 87	2026 Seal Coat-US 190 (JASPER COUNTY LINE, EAST TO SH 87)	\$137,435	25-Sep
3579-01-007		SH 73	Jefferson	TAYLOR BAYOU, EAST	SH 82	2026 Seal Coat-SH 73 (TAYLOR BAYOU, EAST TO SH 82)	\$149,644	25-Sep
0065-02-058	0065-02-058	US 96	Jasper	0.2 MI S FM 1005	0.4MI S OF CR 441	BMT_US0096_4 (2022 HSIP) INSTALL MEDIAN BARRIERS	\$989,115	Oct-25
0508-02-133	0508-02-133	IH 10	Chambers	0.37 MI W OF FM 563	0.36 MI E OF FM 563	BMT_IH0010_3 (2022 HSIP) SAFETY LIGHTING	\$1,064,705	Oct-25
0508-03-111	0508-03-111	IH 10	Chambers	FM 1406, EAST	0.361 MILES EAST OF FM 1406	IH 10 WBFR (FM 1406, EAST TO 0.361 MILES EAST OF FM 1406)	\$482,307	Oct-25
0739-01-049		IH 10	Chambers	0.361 MILES EAST OF FM 1406, EAST	FM 1663	IH 10 WBFR (0.361 MILES EAST OF FM 1406, EAST TO FM 1663)	\$340,535	Oct-25
0920-38-288	0920-38-288	HOUSTON	Jefferson	CORNER OF HOUSTON AVE AND	4TH STREET	PORT OF PORT ARTHUR TRUCK QUEUING AREA	\$2,342,000	Oct-25
0028-04-083	0028-04-083	US 90	Liberty	TRINITY RIVER BRIDGE, EAST	0.08 MILES EAST OF SH 146 N.	US 90 (TRINITY RIVER BRIDGE, EAST to 0.08 MILES EAST OF SH 146 N.)	\$4,088,177	Nov-25
0028-06-091	0028-06-091	US 90	Jefferson	0.37 mi E of FM 365	3.22 mi East (Eastbound)	US 90 (0.37 mi E of FM 365 to 3.22 mi East)(Eastbound)	\$3,143,022	Nov-25
0244-09-014	0244-09-014	FM 2799	Jasper	FM 777, EAST	US 96	FM 2799(FM 777, EAST TO US 96) Mill and Overlay	\$1,374,926	Dec-25
0177-03-109	0177-03-109	US 59	Liberty	SL 573(S)	DUDLEY STREET	US 59 NB FR (SL 573(S) to DUDLEY STREET) F	\$859,788	Jan-26
0307-01-160		SH 87	Jefferson	SH 87	AT TAYLORS BAYOU	Bridge FUA (SH87 at Taylor's Bayou)	\$65,400	Jan-26
0920-00-142	0920-00-142	Various	Jefferson	DISTRICT WIDE	FF, JASP, HARD, ORANGE, TYLER, NEWT	FY 26 -DISTRICT WIDE-Address Bridge FUAs (JE	\$462,887	Jan-26
0920-00-163	0920-00-163	Various	Jefferson	DISTRICT WIDE		FY 26-DISTRICT WIDE-Overhead Sign Replacem	\$241,947	Jan-26


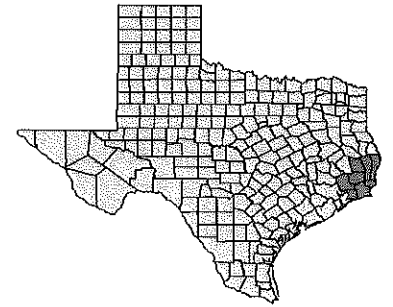


Beaumont District Office
8350 Eastex Freeway
Beaumont, TX 77708

Data for this tabloid was compiled on February 12, 2026 It is for informational purposes only and is subject to change without notice.

Preliminary Construction Projects (September 2025-August 2027)

CSJ	CCSJ	HIGHWAY	COUNTY	LIMITS FROM	LIMITS TO	DESCRIPTION	ESTIMATE	LET DATE
0338-12-011	0338-12-011	SH 105	Liberty	US 59, EAST	SH 321	SH 105-(US 59, EAST TO SH 321) Full depth base	\$2,780,143	Feb-26
0920-03-080	0920-03-080	ALMA DR	Hardin	VILLAGE CREEK STATE PARK (PR 74)		(PR 74) SEAL COAT PARK ROADS, PARKING L	\$190,948	Feb-26
0920-06-040	0920-06-040	CR 2018	Newton	AT HACKBERRY BRANCH	STR# 201760AA0367001	CR 2018 @ HACKBERRY BRANCH BRIDGE REPA	\$570,117	Mar-26
0920-06-041		CR 4095	Newton	AT SABINE RIVER DRAW	STR#201760AA0484002	CR 4095 @ SABINE RIVER DRAW-BRIDGE REPA	\$684,537	Mar-26
0920-12-050		CR 455	Jasper	@ THICKETY CREEK	EXISTING (STR#201220AA0389001)	CR 455 @ THICKETY CREEK-BRIDGE REPLAC	\$540,971	Mar-26
0920-30-095	0920-30-095	ALABAMA	Orange	ALABAMA STREET DRAINAGE CROSSING		PORT OF ORANGE ALABAMA ST WIDENING PR	\$1,597,500	Mar-26
0920-39-034	0920-39-034	Various	Chambers	Lakes of Champions Blvd	Churchill Downs Ave	SUP from LakesofChampions Blvd. to RedForest	\$2,486,446	Mar-26
0932-02-059	0932-02-059	FM 365	Jefferson	US 90	LNVA CANAL	BMT_FM0365_1 (2022 HSIP) CONSTRUCT PAVE	\$1,293,489	Mar-26
0341-04-074	0341-04-074	US 287	Tyler	RUSSELL CREEK BRIDGE, SOUTH	US 69	US 287 (RUSSELL CREEK BRIDGE, SOUTH TO	\$20,662,478	Apr-26
0508-02-140	0508-02-140	IH 10	Chambers	END OF CONCRETE SH 99, EAST	0.17 MILES EAST of FM 565	IH 10 WB FR (END OF CONCRETE SH 99, EAST	\$2,709,064	Apr-26
1421-01-027	1421-01-027	FM 1413	Liberty	US 90, SOUTH	HATCHERVILLE ROAD (CR 486)	FM 1413-2020 HSIP (SAFETY TREAT FIXED OB)	\$836,754	Apr-26
1421-01-028		FM 1413	Liberty	US 90, SOUTH	SH 146	FM 1413-(US 90, SOUTH TO SH 146) Full depth	\$3,075,866	Apr-26
0389-02-059	0389-02-059	SH 146	Chambers	AT IH 10		SH 146 CONSTRUCTION OF SH 146 NB DUAL L	\$4,333,360	May-26
0601-01-067	0601-01-067	SH 326	Hardin	US 69, SOUTH	0.10 MILES SOUTH OF FM 1293	SH 326 (US 69, SOUTH TO 0.10 MILES SOUTH	\$2,294,158	May-26
0883-02-095	0883-02-095	FM 105	Orange	1.16 Mi W of FM1442	0.88 Mi W of FM1442	BMT_FM0105_1(2023 HSIP) Increase Supereleva	\$236,869	May-26
0920-02-101	0920-02-101	Various	Liberty	VARIOUS LOCATIONS COUNTYWIDE		LIBERTY-PAVEMENT MARKINGS AT VARIOUS L	\$2,873,257	May-26
0920-39-038		Various	Chambers	VARIOUS LOCATIONS COUNTYWIDE		CHAMBERS-PAVEMENT MARKINGS AT VARIOU	\$2,873,257	May-26
0920-39-039		Various	Chambers	VARIOUS LOCATIONS COUNTYWIDE		CHAMBERS-OVERHEAD SIGNS AT VARIOUS LO	\$2,873,257	May-26
0920-30-090	0920-30-090	S BURTON	Orange	S. BURTON RD @ SANDY CREEK	(STR#201810AA0237001)	S BURTON RD @ SANDY CREEK BRIDGE REPA	\$1,904,118	May-26
0920-30-091		S TERRY	Orange	TERRY RD @ ANDERSON GULLY	(STR#201810AA0364002)	TERRY RD @ ANDERSON GULLY-BRIDGE REPA	\$1,904,118	May-26
0920-30-092		TRAM	Orange	NORTH TRAM RD@CANEY CREEK	(STR#201810AA0443001)	NORTH TRAM RD @ CANEY CREEK-BRIDGE R	\$1,904,118	May-26
1024-01-087	1024-01-087	FM 565	Chambers	AT SH 99		FM 565-BMT_SH0099_1 (2022 HSIP) Install Inters	\$379,570	May-26
1024-01-091		FM 565	Chambers	0.774 mi E of SH 146 at Mt. Belvieu	0.982 mi E of SH 146 at Baytown	2023 HSIP CURVE (FM 565) FLASHING CHEVRO	\$379,570	May-26
0920-00-167	0920-00-167	Various	Jefferson	DISTRICT WIDE		FY 26-DISTRICT WIDE-PAVEMENT MARKINGS/S	\$6,716,161	Jun-26
0920-00-169		Various	Jefferson	DISTRICT WIDE		FY 26-DISTRICT WIDE-INSTALL RUMBLE STRIP	\$6,716,161	Jun-26
0920-02-104		Various	Liberty	COUNTYWIDE		LIBERTY COUNTY (2023 HSIP) INSTALL CENTE	\$6,716,161	Jun-26
0920-00-178	0920-00-178	Various	Jefferson	DISTRICTWIDE		FY 26 DISTRICTWIDE LANDSCAPING	\$1,480,688	Jun-26
0920-38-287	0920-38-287	ERIE ST	Jefferson	AT LNVA CANAL	STR#201240AA0336002	ERIE ST@ LNVA CANAL-BRIDGE REPLACEMEN	\$2,448,587	Jun-26
0920-38-297		CR 325	Jefferson	@ PIGNUT GULLY	EXISTING STR#(201240AA0224001)	MASON RD.(CR 140) @ PIGNUT GULLY-BRIDG	\$584,550	Jun-26
0920-38-301	0920-38-301	Various	Jefferson	FM 364, EAST	PEARL ST.	2025 HSIP(COLLEGE ST. / US 90)ADAPTIVE TR	\$967,800	Jun-26
0028-04-084	0028-04-084	US 90	Liberty	FM 2830, EAST	FM 770 NORTH	US 90_Raywood (FM 2830, EAST to FM 770 NO	\$1,779,185	Jul-26
0920-00-159	0920-00-159	Various	Jefferson	CHAMBERS & LIBERTY COUNTIES		FY 26-Address Bridge FUAs CHAMBERS & LIBE	\$5,879,060	Jul-26


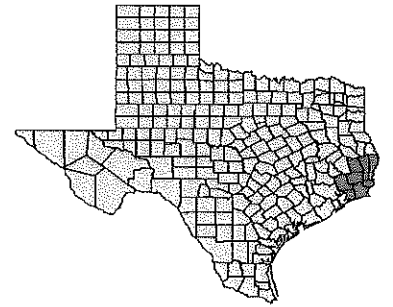


Beaumont District Office
8350 Eastex Freeway
Beaumont, TX 77708

Data for this tabloid was compiled on February 12, 2026 It is for informational purposes only and is subject to change without notice.

Preliminary Construction Projects (September 2025-August 2027)

CSJ	CCSJ	HIGHWAY	COUNTY	LIMITS FROM	LIMITS TO	DESCRIPTION	ESTIMATE	LET DATE	
0389-02-061	0389-02-061	SH 146	Chambers	AT EAGLE DR.		2025 HSIP (SH 146) INSTALL TRAFFIC SIGNALS	\$399,270	Aug-26	
0762-03-027	0762-03-027	FM 1409	Chambers	AT CHURCHILL DOWNS DR.		2025 HSIP (FM 1409) INSTALL TRAFFIC SIGNAL	\$387,776	Aug-26	
0784-02-011	0784-02-011	FM 1131	Jasper	FM 2246, SOUTH	FM 105	FM 1131-(FM 2246 SOUTH to FM 105) OVERLAY	\$1,000,000	Aug-26	
0784-03-020		FM 1131	Jasper	AT FM 105 N, SOUTH	2 MILES SOUTH	FM 1131-(FM 105 N, SOUTH 2 MILES SOUTH) C	\$1,951,641	Aug-26	
0920-39-028	0920-39-028	Various	Chambers	COUNTY WIDE		CHAMBERS CO-2021 HSIP(INSTALL PAVEMENT	\$579,001	Aug-26	
0920-39-033	0920-39-033	CR 398	Chambers	AT LEE GULLY	EXISTING (STR#200360AA0184001)	LOUGHRIDGE DRIVE(CR 398) AT LEE GULLY-B	\$1,406,132	Aug-26	
1023-01-039	1023-01-039	FM 563	Chambers	North Texas Ave	Lake Charlotte Rd	2023 HSIP CURVE (FM 563) FLASHING CHEVRO	\$2,789,468	Aug-26	
1023-01-040		FM 563	Chambers	LIBERTY COUNTY LINE, SOUTH	IH 10 WBFR	FM 563-(LIBERTY COUNTY LINE, SOUTH to IH 1	\$2,789,468	Aug-26	
3271-01-020	3271-01-020	FM 3180	Chambers	@ CHAMBERS PARKWAY		FM 3180-New location tie-in of Chambers Parkwa	\$415,000	Aug-26	
FY 2026 Totals							\$118,132,316		
0028-05-057	0028-05-057	US 90	Liberty	4.631 MILES WEST of FM 1009	2.533 MILES EAST of FM 1009	2027 Seal Coat-US 90 WB (0.406 MILES WEST C	\$10,054,085	Sep-26	
0028-06-098		US 90	Jefferson	LIBERTY COUNTY LINE, EAST	FM 1009	FY 27 DWSC-US 90 WB ONLY (LIBERTY COUN	\$113,202	Sep-26	
0028-15-063		SH 87	Orange	16th STREET, WEST	BU 90-Y	2027 Seal Coat-SH 87 (16th STREET, WEST to E	\$10,054,085	Sep-26	
0243-03-072		SH 62	Orange	3.45 MILES SOUTH OF SH 12, SOUTH	FM 1078	2028 Seal Coat-SH 62 (3.45 MILES SOUTH OF S	\$10,054,085	Sep-26	
0243-04-062		SH 62	Orange	FM 1078, SOUTH	IH 10 NFR	2027 Seal Coat-SH 62 (FM 1078, SOUTH to IH 10	\$10,054,085	Sep-26	
0305-03-046		SH 87	Newton	FM 1004, SOUTH	3.3 MILES SOUTH OF FM 2829	2027 Seal Coat-US 90 (FM 1004, SOUTH TO 3.3	\$10,054,085	Sep-26	
0305-04-039		SH 87	Newton	3.3 MILES SOUTH OF FM 2829, SOUTH	FM 253	2027 Seal Coat-SH 87 (3.3 MILES SOUTH OF FM	\$10,054,085	Sep-26	
0307-01-157		SH 87	Jefferson	TERMINAL ROAD, SOUTH	SH 82	2027 Seal Coat-SH 87 (TERMINAL RD, SOUTH T	\$10,054,085	Sep-26	
0307-01-161		SH 87	Jefferson	US 69, SOUTH	TERMINAL RD.	FY 27 DWSC-SH 87 (US 69, SOUTH to TERMINA	\$329,100	Sep-26	
0307-02-052		SH 87	Jefferson	FM 3322, SOUTH	END OF MAINTENANCE	2027 Seal Coat-SH 87 (FM 3322, SOUTH TO EN	\$10,054,085	Sep-26	
0388-03-090		SH 146	Liberty	0.20 MILES N of SL 227	SL 227	FY 27 DWSC-SH 146 (0.20 MILES N of SL 227 to	\$24,000	Sep-26	
0388-05-011		SL 227	Liberty	SH 146, SOUTH	US 90	2027 Seal Coat-SL 227 (SH 146, SOUTH to US 90	\$10,054,085	Sep-26	
0593-01-141		SH 321	Liberty	0.10 Mi. N. of Austin St. in Dayton	FM 1960	FY 27 DWSC-SH 321 (0.10 Mi. N. of Austin St. in	\$257,972	Sep-26	
0593-01-142		SH 321	Liberty	FM 686, SOUTH	NORTH END of RR OVERPASS	FY 27 DWSC-SH 321 (FM 686, SOUTH to NORTH	\$128,234	Sep-26	
0601-01-066		SH 326	Hardin	FM 770, SOUTH	INNING OF CONCRETE PAVEMENT AT SH	2027 Seal Coat-SH 326 (FM 770, SOUTH TO BEG	\$10,054,085	Sep-26	
0627-03-029		FM 363	Newton	SH 87, EAST	US 190	2027 Seal Coat-FM 363 (SH 87, EAST TO US 190	\$10,054,085	Sep-26	
0667-01-130		SH 347	Jefferson	SH 73, SOUTH	SH 87	2027 Seal Coat-SH 347 (SH 73, SOUTH to SH 87	\$10,054,085	Sep-26	
0703-01-068		FM 92	Tyler	2.0 MILES SOUTH OF US 190, SOUTH	FM 1013	2027 Seal Coat-FM 92(2.0 MILES SOUTH OF US	\$10,054,085	Sep-26	
0703-03-030		FM 256	Tyler	CLEAR FORK CREEK, SOUTH	US 190	2027 Seal Coat-FM 256 (CLEAR FORK CREEK, S	\$10,054,085	Sep-26	
0710-01-051		FM 105	Jasper	US 96, SOUTH	ORANGE COUNTY LINE	2027 Seal Coat-FM 105 (US 96, SOUTH TO ORA	\$10,054,085	Sep-26	
0932-01-122		FM 365	Jefferson	SP 93, EAST	INNING OF CONCRETE PAVEMENT AT SH	2027 Seal Coat-FM 365 (SP 93, EAST TO BEGIN	\$10,054,085	Sep-26	
1061-01-039		FM 1010	Liberty	SH 105 LOOP, SOUTH	CR 327	2027 Seal Coat-FM 1010(SH 105 LOOP, SOUTH	\$79,100	Sep-26	
1061-01-040		FM 1010	Liberty	0.30 MILES SOUTH OF CR 337, SOUTH	END OF MAINTENANCE	2027 Seal Coat-FM 1010 (0.30 MILES SOUTH OF	\$314,558	Sep-26	
1583-02-020		FM 82	Newton	JASPER COUNTY LINE, EAST	FM 1004	2027 Seal Coat-FM 82 (JASPER COUNTY LINE,	\$10,054,085	Sep-26	
1947-01-021		FM 1293	Hardin	FM 787, EAST	FM 1003	2027 Seal Coat-FM 1293 (FM 787, EAST TO FM	\$10,054,085	Sep-26	
1947-02-017		FM 1293	Hardin	FM 1003, EAST	SH 326	2027 Seal Coat-FM 1293 (FM 1003, EAST TO SH	\$10,054,085	Sep-26	
0947-03-034		0947-03-034	FM 1004	Jasper	0.27 MI N OF CR 634	2.27 MI N OF CR 634	BMT_FM1004_1(2022 HSIP) CONSTRUCT PAVEN	\$1,997,782	Sep-26


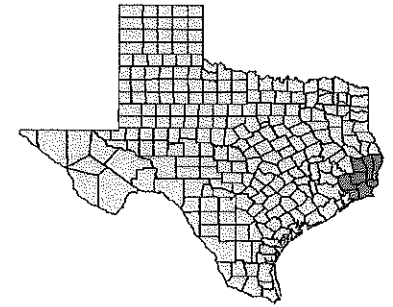


Beaumont District Office
8350 Eastex Freeway
Beaumont, TX 77708

Data for this tabloid was compiled on February 12, 2026 It is for informational purposes only and is subject to change without notice.

Preliminary Construction Projects (September 2025-August 2027)

CSJ	CCSJ	HIGHWAY	COUNTY	LIMITS FROM	LIMITS TO	DESCRIPTION	ESTIMATE	LET DATE
1194-02-020	1194-02-020	FM 943	Hardin	3.6 MI SOUTH OF POLK COUNTY LINE, SOUTH	FM 1003	FM 943-(3.6 MILES SOUTH OF POLK COUNTY LINE)	\$7,233,213	Oct-26
0028-03-119	0028-03-119	US 90	Liberty	AT TRINITY RIVER BRIDGE	(STR 201460002803128)	US 90-@ TRINITY RIVER-BRIDGE MAINTENANCE	\$6,549,000	Dec-26
0244-05-043		US 190	Newton	AT CANEY CREEK BRIDGE	(STR 201760024405041)	US 190-@ CANEY CREEK-BRIDGE MAINTENANCE	\$6,549,000	Dec-26
0244-05-044		US 190	Newton	AT CANEY CREEK RELIEF	(STR 201760024405042)	US 190-@ CANEY CREEK RELIEF-BRIDGE MAINTENANCE	\$6,549,000	Dec-26
0601-01-068		SH 326	Hardin	AT CYPRESS CREEK BRIDGE	(STR 201010060101001)	SH 326-@CYPRESS CREEK-BRIDGE MAINTENANCE	\$6,549,000	Dec-26
0601-01-069		SH 326	Hardin	AT BLACK CREEK BRIDGE	(STR 201010060101003)	SH 326-@BLACK CREEK-BRIDGE MAINTENANCE	\$6,549,000	Dec-26
0200-14-104	0200-14-106	US 69	Jefferson	SH 124, SOUTH	W. FLORIDA AVE	US 69 FR-SH 124 to W Florida Ave (NBFR) 10' C	\$28,147,634	Dec-26
0200-14-105		US 69	Jefferson	ERIE STREET, SOUTH	SS 93	US 69 FR-ERIE STREET, SOUTH TO SS 93(SBFR)	\$28,147,634	Dec-26
0200-14-106		US 69	Jefferson	SH 124, SOUTH	ERIE STREET	US 69 SBFR (SH 124, SOUTH TO ERIE STREET)	\$28,147,634	Dec-26
0306-03-137	0306-03-137	SH 87	Jefferson	0.1 MI NORTH OF 9TH AVENUE, SOUTH	0.1 MI SOUTH OF 9TH AVENUE	BMT_SH0087_1(2021 HSIP) IMPROVE TRAFFIC	\$184,930	Jan-27
0307-01-156		SH 87	Jefferson	0.1 MI NORTH OF SS 215, SOUTH	0.1 MI SOUTH OF SS 215	BMT_SH0087_2 (2021 HSIP) IMPROVE TRAFFIC	\$184,930	Jan-27
0920-00-160	0920-00-160	Various	Jefferson	DISTRICT WIDE	.	FY 27-DISTRICT WIDE-Address Bridge FUAs	\$619,660	Jan-27
0920-00-164	0920-00-164	Various	Jefferson	DISTRICT WIDE	.	FY 27-DISTRICT WIDE-Overhead Sign Replacement	\$220,430	Jan-27
0920-00-168	0920-00-168	Various	Jefferson	DISTRICT WIDE	.	FY 27-DISTRICT WIDE-PAVEMENT MARKINGS/S	\$1,633,380	Jan-27
0304-06-084	0304-06-084	SH 87	Newton	FM 1415	SH 63	BMT_SH0087_2 (2023 HSIP) Construct Shldrs (1-	\$3,456,428	Feb-27
0367-01-072	0367-01-072	SH 124	Chambers	2.2 Mi S of FM1985	3.1 Mi S of FM1985	BMT_SH0124_1(2023 HSIP) Superlevation, Che	\$1,054,190	Feb-27
1022-01-037	1022-01-037	FM 562	Chambers	2.2 Mi N of Plummer Camp	2.6 Mi N of Plummer Camp	BMT_FM0562_1(2023 HSIP) Construct Shldrs (1-	\$384,109	Feb-27
3510-10-024	3510-10-024	SH 99	Chambers	LANGSTON DRIVE, SOUTH	KILGORE PARKWAY	SH 99 (LANGSTON DRIVE TO KILGORE PARKWAY)	\$15,409,888	Feb-27
0306-01-069	0306-01-069	SH 87	Orange	FM 105, SOUTH	SH 62	SH 87-(FM 105, SOUTH TO SH 62) Full Depth Co	\$7,440,554	Mar-27
0306-01-070		SH 73	Orange	1000' SW OF SH 62, NORTH	SH 62	SH 73-(1000' SW OF SH 62, NORTH TO SH 62)	\$7,440,554	Mar-27
0306-01-072	0306-01-072	SH 73	Orange	AT COW BAYOU	STR#201810030601017	SH 73-COW BAYOU BRIDGE SAFETY ACCESS	\$645,000	Mar-27
0627-02-020	0627-02-020	FM 363	Newton	JASPER COUNTY LINE, EAST	SH 87	FM 363-(JASPER COUNTY LINE, EAST TO SH87)	\$5,313,922	Mar-27
0065-08-173	0065-08-173	SS 380	Jefferson	THREADNEEDLE ROAD, SOUTH	JIM GILLIGAN WAY	SS 380-(THREADNEEDLE ROAD, SOUTH TO JIM	\$3,675,207	Apr-27
0920-13-044	0920-13-044	Various	Tyler	VARIOUS LOCATIONS IN THE	CITY OF WOODVILLE	10-ft shared-use path @ US 69 from Cobb Mill Rd	\$3,357,452	Apr-27
0920-38-303	0920-38-303	Various	Jefferson	VARIOUS LOCATIONS IN THE	CITY OF BEAUMONT	Install uniform solar-powered flashing assemblies	\$1,475,000	May-27
1061-01-038	1061-01-038	FM 1010	Liberty	CR0327	0.30 Mi S of CR0337	BMT_FM1010_1(2023 HSIP) Construct Shldrs (1-	\$2,800,000	May-27
0920-38-302	0920-38-302	Various	Jefferson	DELAWARE ST., SOUTH	FANNETTE RD.	2025 HSIP(ELEVENTH ST.)ADAPTIVE TRAFFIC	\$665,832	Jun-27
0920-00-179	0920-00-179	Various	Jefferson	VARIOUS ON SYSTEM LOCATIONS IN THE	BEAUMONT DISTRICT	FY 25 RR-ON SYSTEM-Signs & Striping / REMO	\$4,275,260	Jul-27
0920-00-180		Various	Jefferson	VARIOUS OFF SYSTEM LOCATIONS IN THE	BEAUMONT DISTRICT	FY 25 RR-OFF SYSTEM-Signs & Striping / REMO	\$4,275,260	Jul-27
0920-00-183	0920-00-183	Various	Jefferson	DISTRICTWIDE	.	FY 27-DISTRICTWIDE LANDSCAPING	\$2,226,910	Jul-27
0064-07-046	0064-07-046	US 96	Jasper	At FM 1007	.	BMT_US0096_1 (2023HSIP) Install Advanced Wa	\$49,721	Aug-27
0305-03-047		SH 87	Newton	At FM 1004	.	BMT_SH0087_1 (2023 HSIP)ADV WARN, EMBED	\$41,744	Aug-27
0593-01-140		SH 321	Liberty	At FM0163	.	BMT_SH0321_1 (2023 HSIP) Install Advanced Wa	\$31,573	Aug-27
0952-01-070		FM 1008	Liberty	At FM 2797	.	BMT_FM1008_1(2023 HSIP)Install Advanced War	\$22,571	Aug-27
2562-01-026		FM 1442	Orange	At COLONIAL	.	BMT_FM1442_1(2023 HSIP) Install Advanced Wa	\$18,955	Aug-27
0064-08-066	0064-08-066	US 96	Jasper	FM2800	.	BMT_US0096_2(2023 HSIP) Improve Traffic Signa	\$242,046	Aug-27
0200-11-110	0200-11-110	US 69	Jefferson	LNVA	IH0010	BMT_US0069_1(2023 HSIP) Wrong Way Driver A	\$450,000	Aug-27
FY 2027 Totals							\$147,570,959	




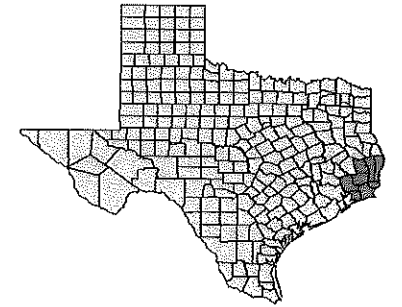
Beaumont District Office
8350 Eastex Freeway
Beaumont, TX 77708

Data for this tabloid was compiled on February 12, 2026 It is for informational purposes only and is subject to change without notice.

Preliminary Construction Projects (September 2025-August 2027)

RACK N STACK FY 26 & 27

CSJ	CCSJ	HIGHWAY	COUNTY	LIMITS FROM	LIMITS TO	DESCRIPTION	ESTIMATE	AVL LET DATE
0920-00-168	0920-00-168	Various	Jefferson	DISTRICT WIDE		Hazard Elimination & Safety	\$2,652,000	5/6/2026
0065-08-173	0065-08-173	SS 380	Jefferson	THREADNEEDLE ROAD, SOUTH	JIM GILLIGAN WAY	Rehabilitate Existing Roadway	\$4,420,000	6/2/2026
0786-01-095	0786-01-095	FM 364	Jefferson	0.06 MILES SOUTH OF IH 10, SOUTH	SH 124	Widen Road - Add Lanes	\$6,480,000	7/1/2026
1194-02-020	1194-02-020	FM 943	Hardin	3.6 MI SOUTH OF POLK COUNTY LINE, SOUTH	FM 1003	Rehabilitate Existing Roadway	\$10,581,480	7/1/2026
0932-01-113	0932-01-113	FM 365	Jefferson	AT RHODAIR GULLY	STR#201240093201012	Bridge Replacement	\$13,824,000	8/1/2026
0883-02-095	0883-02-095	FM 105	Orange	1.16 Mi W of FM1442	0.88 Mi W of FM1442	Hazard Elimination & Safety	\$509,050	5/6/2026
0627-04-070	0627-04-070	FM 1416	Newton	FM 2460, SOUTH	SH 87	Surfacing/ Roadway Restoration	\$3,391,632	11/3/2027
0341-04-075	0341-04-075	US 287	Tyler	At FM 256		Hazard Elimination & Safety	\$106,809	1/6/2027
2120-01-029	2120-01-029	FM 2246	Jasper	FM 2246 at Dognash Gully	STR 201220212001006	Bridge Replacement	\$2,773,170	2/2/2027
0065-05-159	0065-05-159	US 96	Hardin	0.4 MI. N. OF SH 327, SOUTH	VILLAGE CREEK BRIDGE	Surfacing/ Roadway Restoration	\$5,757,400	5/5/2027
0920-00-133	0920-00-133	Various	Jefferson	Districtwide		Hazard Elimination & Safety	\$10,490,502	7/1/2027
Rack N Stack Totals							\$60,986,043	



Beaumont District Office
8350 Eastex Freeway
Beaumont, TX 77708

Preliminary Plans Public Website

<https://ftp.dot.state.tx.us/pub/txdot-info/Pre-Letting%20Responses/Beaumont%20District/Early%20Plan%20Posting/>

Data for this tabloid was compiled on February 12, 2026. It is for informational purposes only and is subject to change without notice.